



**Beaufort County Public Works**  
*Stormwater Infrastructure*  
*Project Summary*

**Project Summary:** Hazel Farm Road

**Narrative Description of Project:**

Replaced (1) crossline with twin crossline pipes. Installed rip rap for erosion control.

**Completion:** Jul-11

2011-644 / Hazel Farm Road	Labor Hours	Labor Cost	Equipment Cost	Material Cost	Contractor Cost	Indirect Labor	Total Cost
AUDIT / Audit Project	0.5	\$10.24	\$0.00	\$0.00	\$0.00	\$0.00	\$10.24
BKFILL / Back Fill	7.0	\$164.36	\$88.79	\$17.73	\$0.00	\$0.00	\$270.88
CPRPL / Crossline Pipe - Replaced	23.0	\$513.89	\$130.98	\$682.83	\$0.00	\$0.00	\$1,327.70
HAUL / Hauling	15.0	\$314.72	\$199.65	\$618.83	\$0.00	\$0.00	\$1,133.20
LM / Loading Materials	1.0	\$21.42	\$14.88	\$3.41	\$0.00	\$0.00	\$39.71
Indirect Labor, Services and Supplies	0.0	\$0.00	\$0.00	\$0.00	\$0.00	\$697.68	\$697.68
2011-644 / Hazel Farm Road	46.5	\$1,024.63	\$434.30	\$1,322.81	\$0.00	\$697.68	\$3,479.41
Sub Total							
Grand Total	46.5	\$1,024.63	\$434.30	\$1,322.81	\$0.00	\$697.68	\$3,479.41

Before



During



After





Project: Hazel  
Farm Road

Activity: Drainage  
Maintenance

Project #:  
2011-644














Township: Lady's  
Island

Completed:  
July 2011

Replaced (1) crossline  
pipe with twin crossline  
pipes. Installed rip rap  
for erosion control.

### Legend

#### Drainage Type

-  River
-  Stream
-  Outfall
-  Lateral
-  Lateral Pipe
-  Roadside
-  Roadside Pipe
-  Crossline
-  D/W
-  Access
-  Piped
-  Bleeder
-  Parcels

0 30 60 120 180 240  
Feet

1 inch = 84 feet

Prepared By: BC Stormwater Management Utility  
Date Print: 1/10/12  
File: C:/sethdata/projects/projectmaps/Hazel Farm Rd 11-644